


# Risk MAP Vision

Through collaboration with State, Local, and Tribal entities, Risk MAP will deliver quality data that increases public awareness and leads to action that reduces risk to life and property.



# Risk Reduction Actions

## Action Categories

### Local Plans and Regulations

Zoning, Regulatory Plans & Building Codes


### Structure and Infrastructure Projects

Man made and natural infrastructure protection

### Community Identified Program

Ongoing local efforts to reduce risk

# The Mitigation Action Tracker

 **FEMA Mitigation Action and Risk MAP Measures** Welcome Mike Anderson! [ [Log Out](#) ]

[Home](#) [Reports](#) [Admin](#) [About](#)

Boulder County \*, Boulder County, Colorado

[« Hide Menu](#) [Hide Advanced Options](#)

**State**  
COLORADO

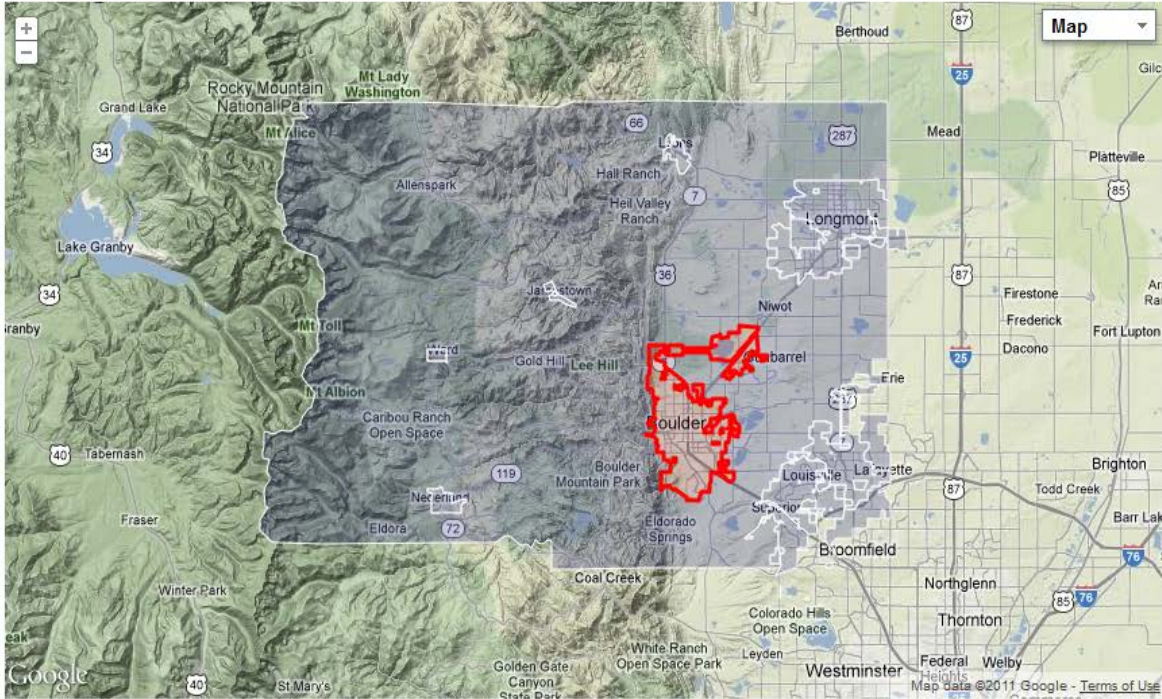
**County**  
BOULDER

**RiskMAP Footprint**  
Select a Footprint

**Watershed**  
Select a Watershed

[+ Add Mitigation Action](#) [Get Bounds](#)

Community	Population (2010)
<input type="checkbox"/> BOULDER, CITY OF	97,605
<input type="checkbox"/> BOULDER COUNTY *	45,979
<input type="checkbox"/> JAMESTOWN, TOWN OF	265
<input type="checkbox"/> LAFAYETTE, CITY OF	24,248



<http://fema.starr-team.com>

# Value of Risk Reduction

**16:1**

*“An ounce of prevention is worth a pound of a cure”*